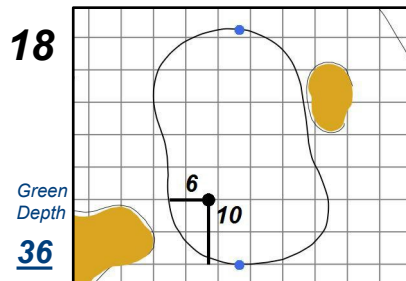
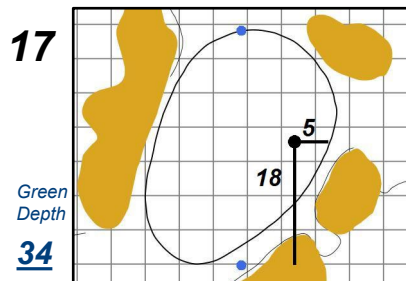
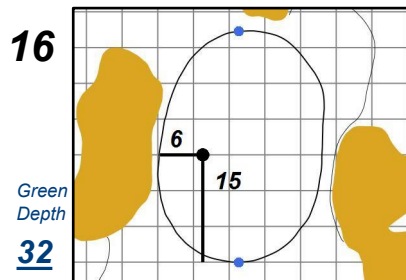
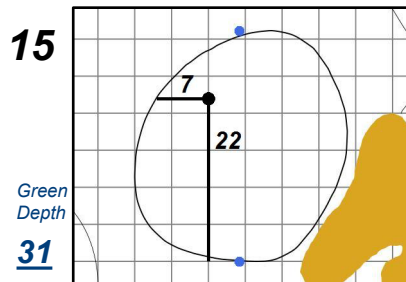
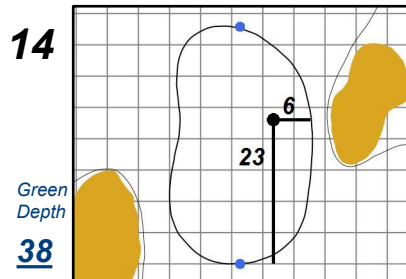
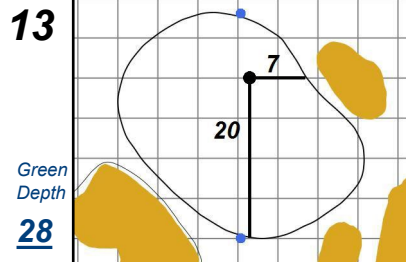
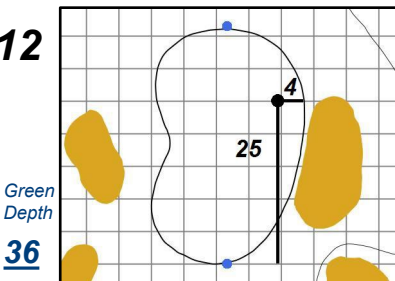
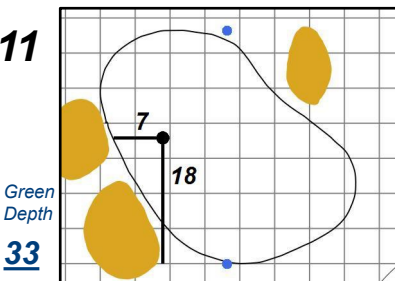
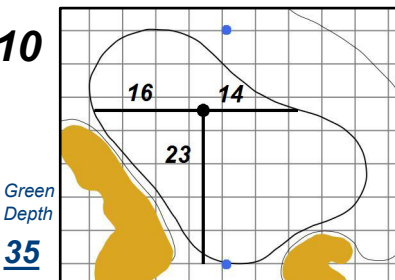
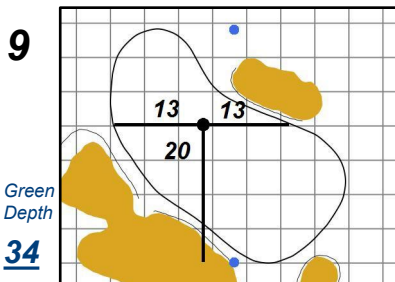
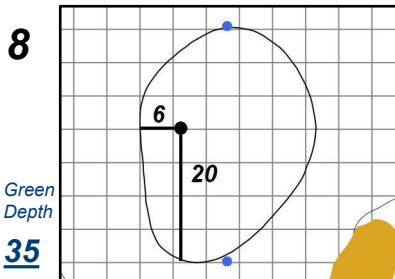
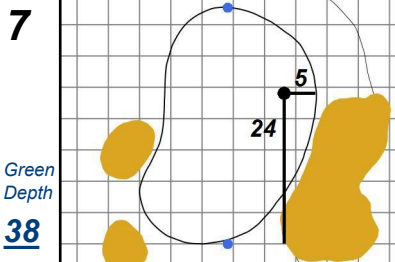
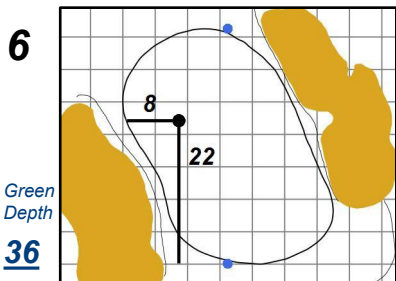
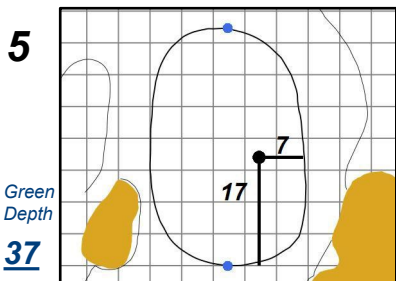
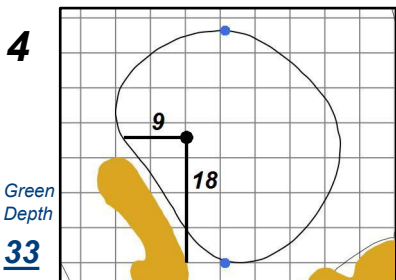
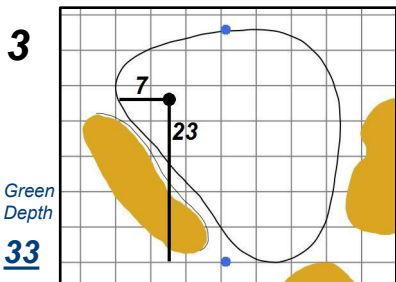
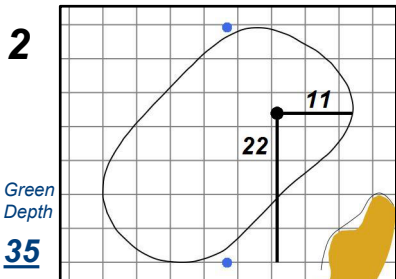
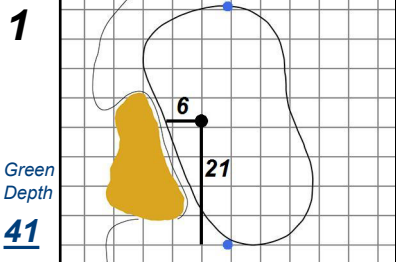


Round 1 - Thursday, June 13, 2024



124th U.S. Open Championship

Pinehurst Resort & C.C. (Course No. 2) • Village of Pinehurst, N.C.

Each side of a complete square on the green represents 5 yards. / Blue dots represent green front and back.



**2024 U.S. OPEN
COURSE EVACUATION PLAN
PINEHURST RESORT & COUNTRY CLUB | COURSE NO. 2**



In the event of severe weather or any other emergency condition that requires a suspension of play and/or evacuation of the golf course, the following procedures will be in effect from Monday, June 10 until the conclusion of the U.S. Open Championship.

WHERE TO PROCEED DURING EMERGENCY EVACUATION

Player groups will proceed to their assigned evacuation site based on their position on the golf course. The following chart shows each golf course position and the corresponding evacuation site.

Hole	1	2	3	4	5	6	7	8	9	10	11	12	13	14	15	16	17	18
Tee	CH	CH	B	B	A	B	B	CH	C	C	D	D	D	E	E	E	CH	CH
Fairway	CH	CH	B	A	A	-	CH	C	-	C	D	D	E	E	-	CH	-	CH
Green	CH	B	B	A	B	B	CH	C	C	D	D	D	E	E	E	CH	CH	CH

Site	Location
CH	CLUBHOUSE
A	SHORT OF 5 FWY
B	3 TEE / 6 GREEN
C	PLAYERS LEFT OF 10 FWY/10 TEE SHUTTLE
D	RIGHT OF 11 TEE
E	BEHIND 16 TEE

